

Neighborhood Portfolio Exercise

5th division, 1st Beat

General Characteristics of Beat One

	Number	Percent	U.S.
• Total population	19,792		
Male	9,390	47.4	49.1%
Female	10,402	52.6	50.9%
• <u>Median age (yrs)</u>	37.1	(X)	35.3
Under 5 years	939	4.7	6.8%
18 years over	16,562	83.7	74.3%
65 years over	2,724	13.8	12.4%

General Characteristics of Beat One

- **15-24-year-old males are the majority offenders of violent crime.**

	#	%	%
15 to 19 years	423	2.2	3.5 (US)
20 to 24 years	810	4.1	3.2 (US)
15 to 24 years	1,233	6.3	6.2 (US)

Social Characteristics of Beat One

	Number	%	Metro
• Population 25 years and over	14,463		
• High school graduate or higher	12,544	86.7	81.8%
• Bachelor's degree or higher	6,260	43.3	24.8%
• Male, married, (15 yrs and older)	3,552	44.5	53.6%
• Female, married (15 yrs & older)	3,540	39.2	47.0%
• Disability status	3,355	18.3	20.4%

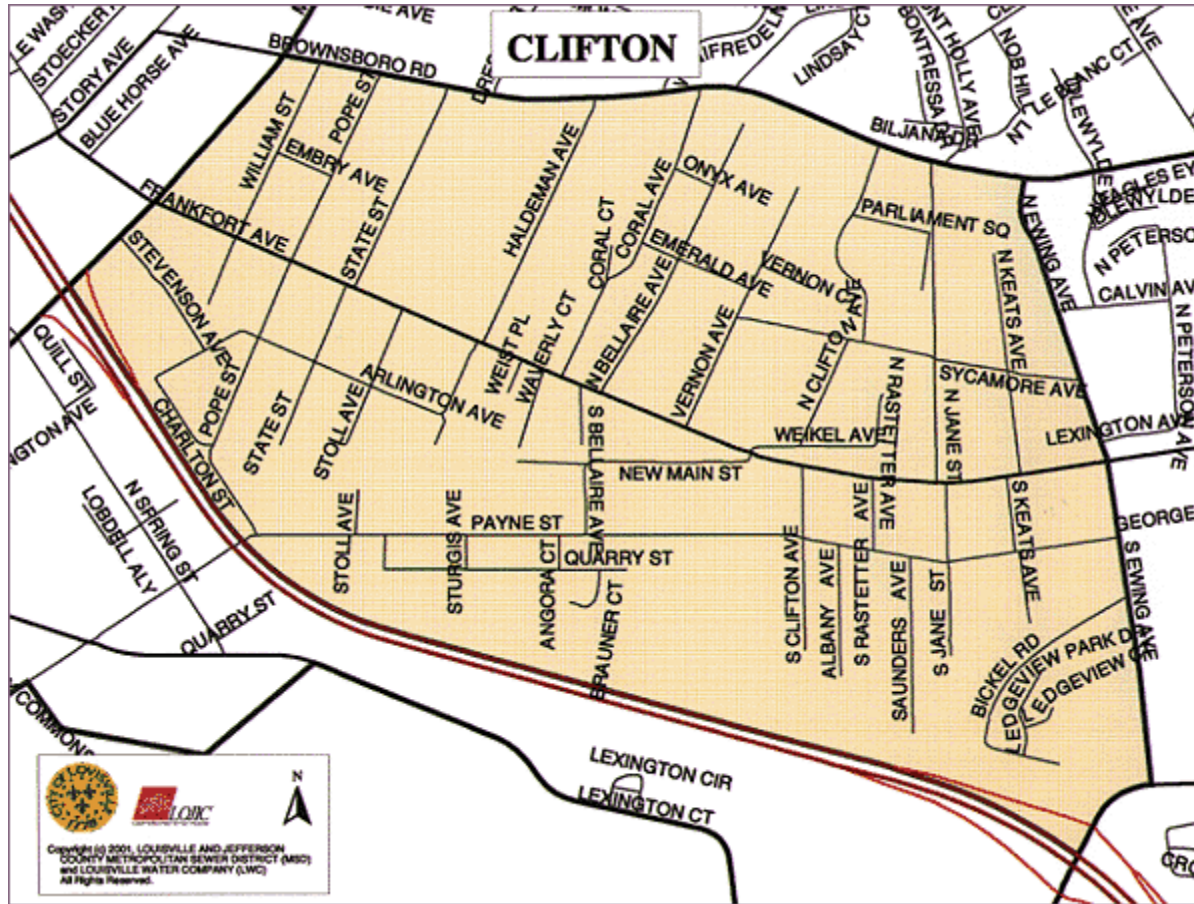
Clifton Heights

- “The Hill”
- **Clifton Heights** - It was named because it sits on a ridge overlooking the adjacent community of Clifton
- Clifton Heights is bounded by I-71 on the north, Mellwood Avenue to the west, Birchwood Road on the east, and Brownsboro Road to the south.

Clifton Heights (cont.)

- Most Densely populated area in Beat one
- Most of the Narcotics arrest come from this Area
- Recently the beat has seen an influx of Clarksdale Housing Projects relocations on LeBlanc Ct., Lindsay Ct. and Ave., and Cleveland Blvd.
- Trespass waivers in at 403,404,406,409 Lindsay Ct. & 2025 Brownsboro Rd.

Clifton



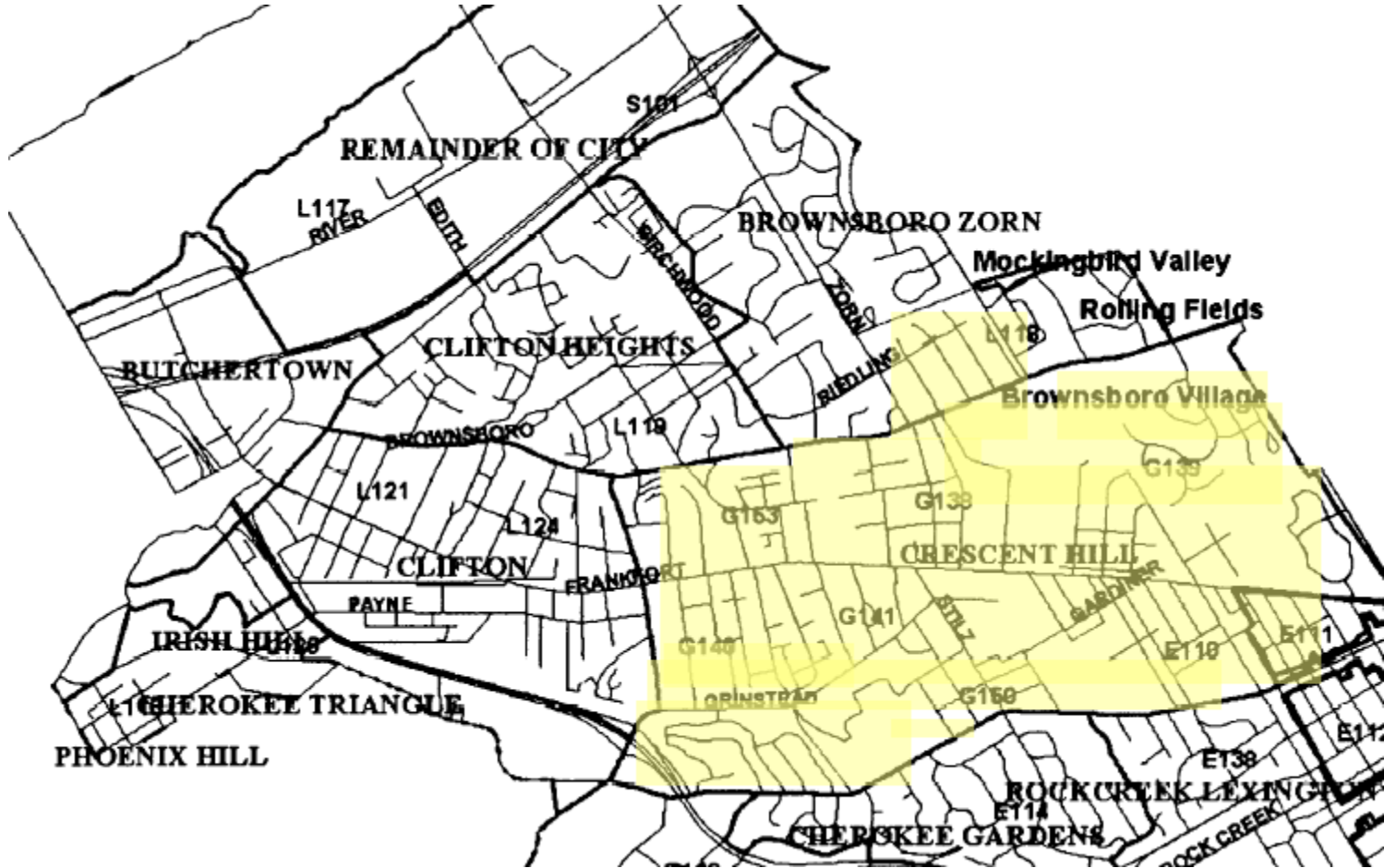
Clifton

- **Clifton**, Clifton developed over a period of 60 years, with the first homes built in the 1860s sitting next to homes built in the 1910s, although nearly all homes were built in Victorian styles.
- The area began to revitalize in the 1990s, as restaurants and antique shops opened up along Frankfort Avenue. Area attractions include the Kentucky School for the Blind and American Printing House for the Blind.
- Clifton is bounded by I-64, N Ewing Ave, Brownsboro Road, and Mellwood Ave.

Clifton (cont.)

- Clifton has the largest population of blind or visually impaired in the United States
- Burglaries are a major concern for business owners and residents in this area.
- Trespass Waiver in for CSX railroad tracks paralleling Frankfort Ave.

Crescent Hill



Crescent Hill

- **Crescent Hill** Area was originally called "Beargrass" because it sits on a ridge between two forks of Beargrass Creek.
- St Joseph's Orphanage was built in 1838.
- The boundaries of Crescent Hill are N Ewing Ave to the St. Matthews city limit (roughly Cannons Lane) by Brownsboro Road to Lexington Road. Frankfort Avenue generally bisects the neighborhood.
- Attractions in Crescent Hill include the Louisville Water Company Reservoir and the Peterson-Dumesnil House.

Crescent Hill (cont.)

- Burglaries and Theft from Auto are concerns of this area.

Brownsboro-Zorn

- **Brownsboro-Zorn** Its boundaries are Brownsboro Road to the south, Birchwood Avenue to the west, Mellwood Avenue to the north, and Mockingbird Valley to the east. (Beat-5)
- The core of the neighborhood is residential, but there is substantial commerce along Brownsboro Road.
- The Veterans Affairs Medical Center is located along Zorn.

Brownsboro-Zorn cont.

- Business Robberies are concerns for some of the 24 hrs business in the area and has a close proximity to I-71

Neighborhoods summaries

- Parking complaints, speeding, burglaries, loud music/party, are the concerns of citizens throughout the fifth division

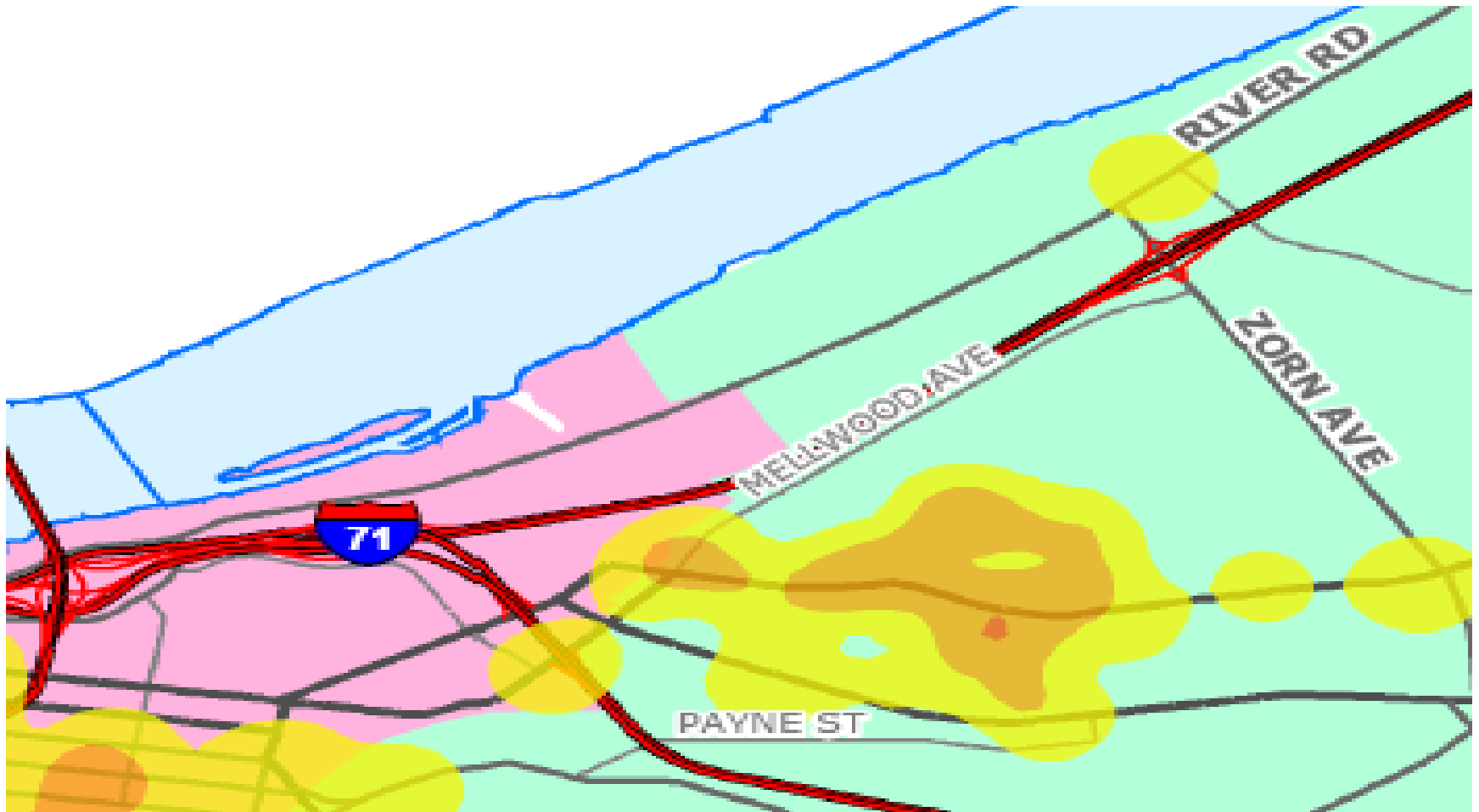
Beat One Late-Watch High Risk
Robbery

Brownsboro Road
&
Zorn Ave.

Beat One Late-Watch High Risk Robbery

- **Ramada Inn** 1041 Zorn Ave. 897-5101
- **BP** 1034 Zorn Ave. 897-6160
- **Barbara Lees** 2410 Brownsboro 897-6160
- **Thorntons** 2007 Brownsboro 897-2951
- **Speedway #8132** 2300 Brownsboro
- **McDonalds** 2314 Brownsboro 721-9055
- **Captain's Cellar** 2915 Brownsboro 896-4250

Beat One Robbery Hotspots



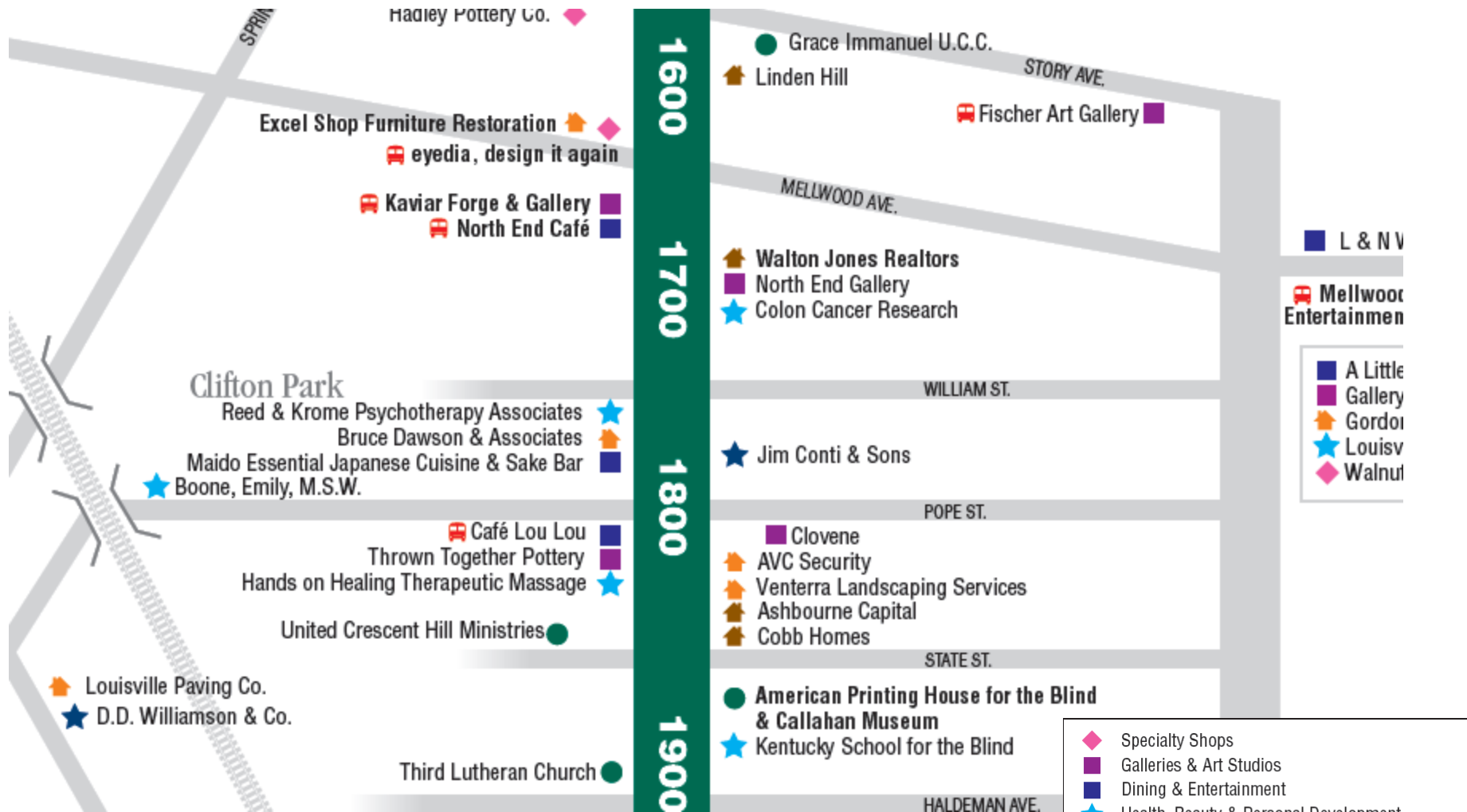
Recent Business Burglaries

- 2036 Frankfort Ave. 1/3/2007 W
- 2354 Frankfort Ave. 1/7/2007 Su
- 2214 Frankfort Ave. 1/12/2007 F
- 2352 Frankfort Ave. 1/12/2007 F
- 2712 Frankfort Ave. 1/29/2007 M
- 1901 Payne St. 2/1/2007 Th
- 2020 Brownsboro 3/7/2007 W
- 2011 Frankfort Ave 3/23/2007 F
- 1904 Frankfort Ave. 4/13/2007 W

Frankfort Ave.

- Unique locally owned and operated boutiques, galleries, restaurants and entertainment venues – and Louisville's most extraordinary shopping, dining and entertainment experience- *FABA*
- Almost ALL ARE CLOSED AT NIGHT (Nobody watching)
- Poor lighting, large trees, shrubry
- Back Alleyways.
- Valuables are placed near windows for window shoppers

Business Burglary Targets

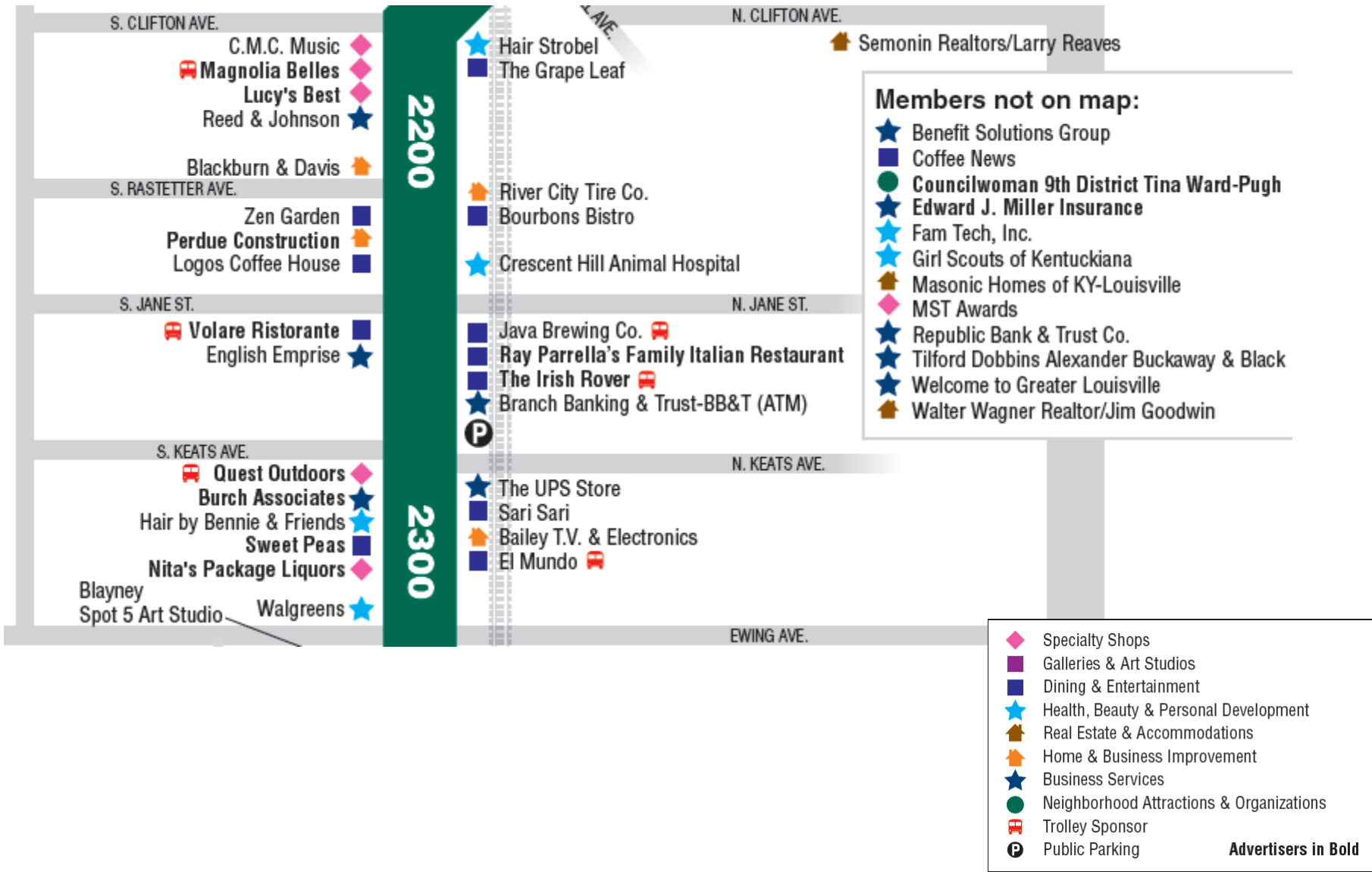


Business Burglary Targets

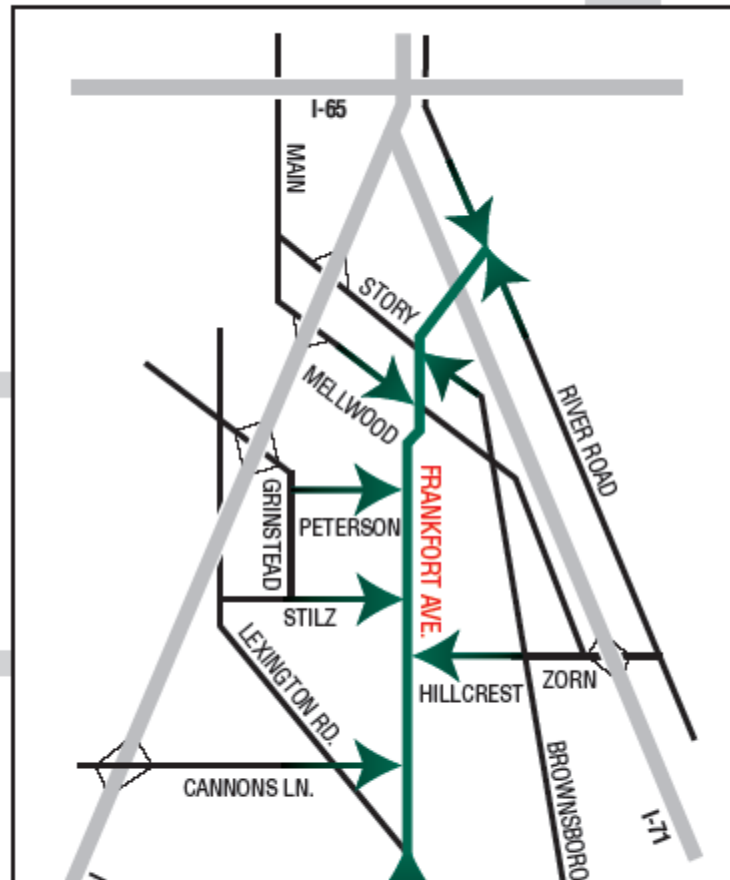
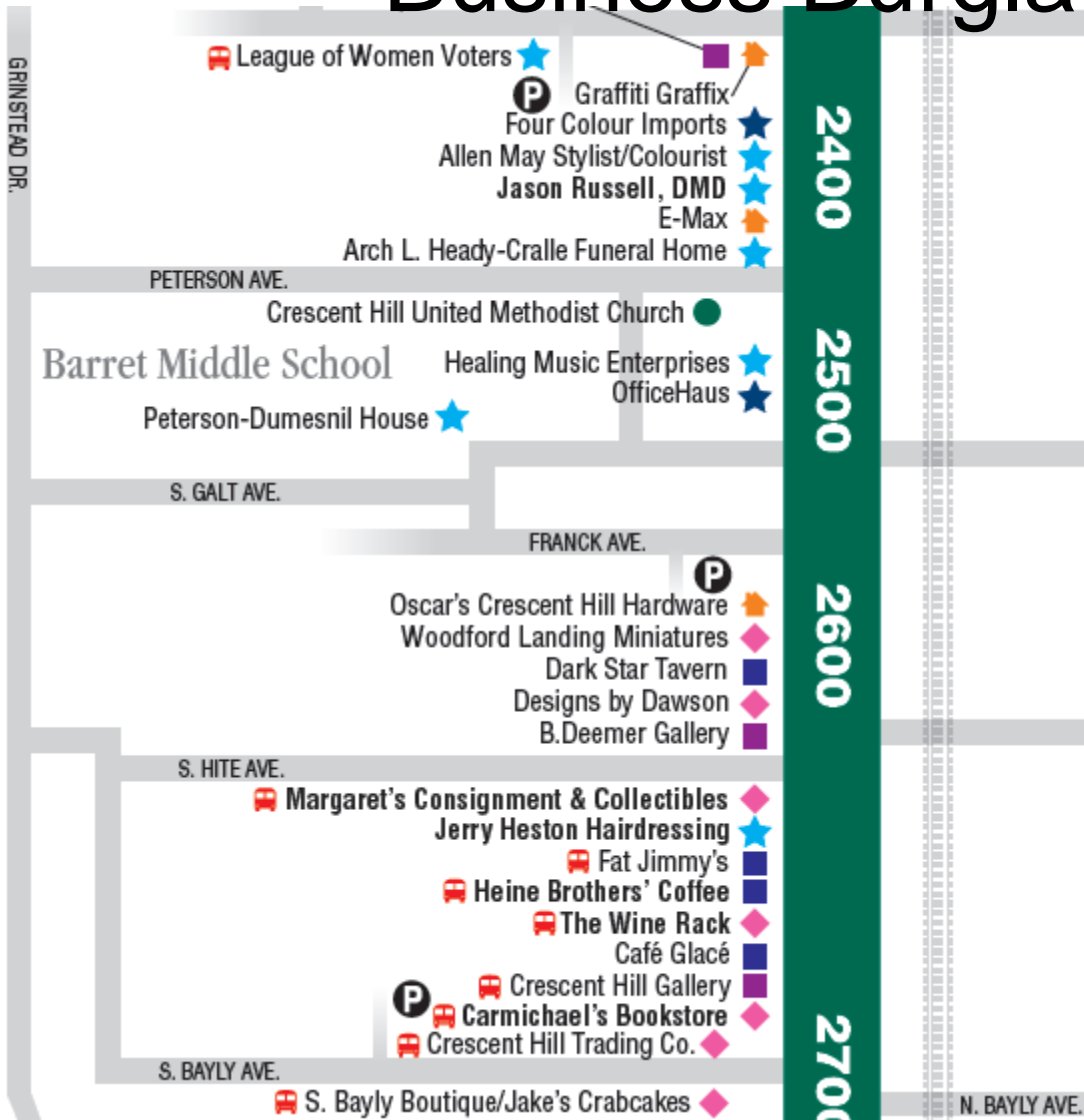


Advertisers in Bold

Business Burglary Targets

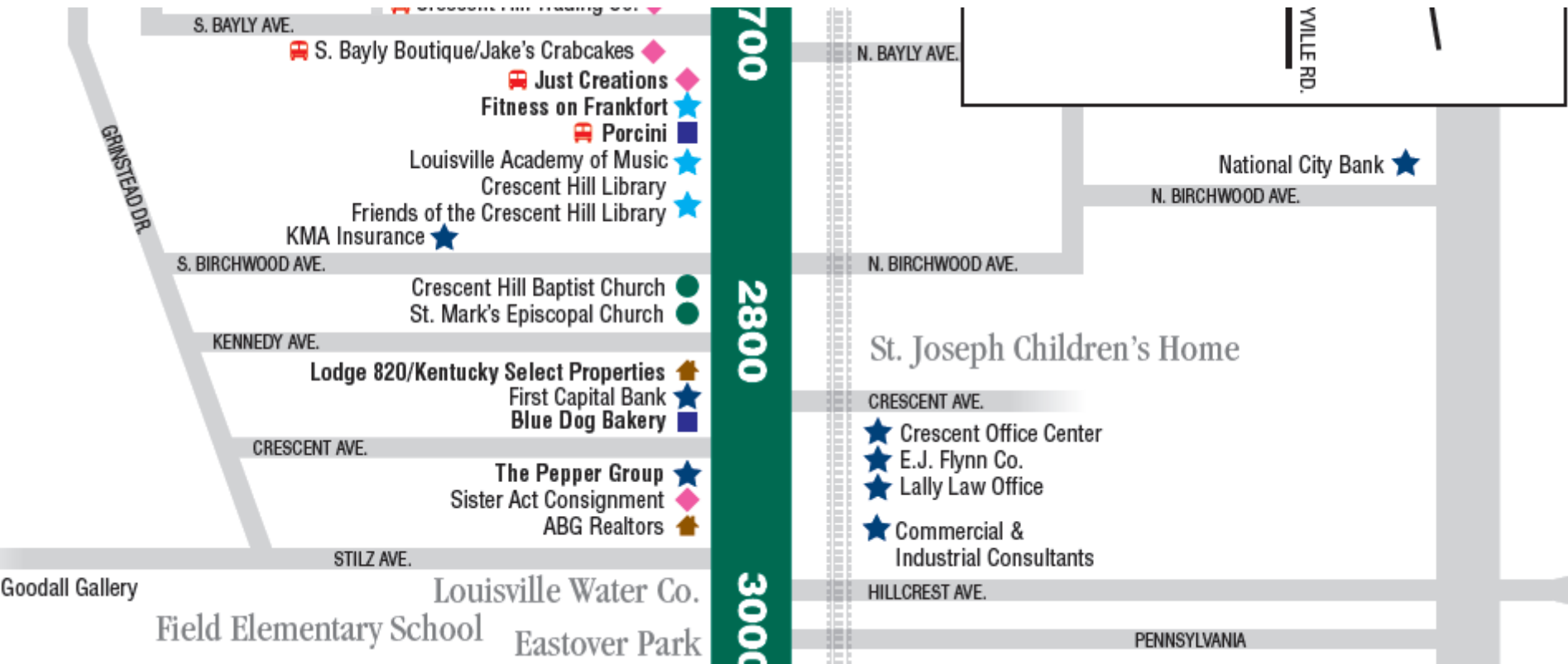


Business Burglary Targets



- ◆ Specialty Shops
 - Galleries & Art Studios
 - Dining & Entertainment
 - ★ Health, Beauty & Personal Development
 - Real Estate & Accommodations
 - ★ Home & Business Improvement
 - ★ Business Services
 - Neighborhood Attractions & Organizations
 - ☞ Trolley Sponsor
 - Ⓟ Public Parking
- Advertisers in Bold**

Business Burglary Targets



Residential Burglary

- Doesn't happen much during late watch, but is a concern for residents of Beat One
- A lot of these older homes have only on street or rear open parking and it is easy for criminals to determine if the residents are home are not.
- They often knock on the front door and if someone answers they pretend to have the wrong house but when they don't get an answer they do the side or rear and force entry.

-source Det. Brian Walker

Theft from Auto

- People leaving valuables in car, becoming complacent
- Happens on Residential streets
- Hotspots include such roads as:
Tophill, Crosshill, Upland, Payne, Peterson, Hite, Riverbell, Lindsay, As well as parking around Frankfort Ave., and the Ramada INN parking lot.

Auto Theft

- “the heavily treed yards (beat one) offer a lot of cover during nighttime and frequent foot traffic makes residents less observant to possible criminal behavior. This gives the criminal element the ability to shop for cars they want to steal or break into”
-Detective Walker

5th Division, Beat One

- Offenders

-Pruitt, Andrew DOB 03/12/1972

Burglaries on Bardstown rd.

Green Pontiac ky 262-aur

MO: Throws rock through front glass doors

Beat One Offenders

Beat One has a criminal element with family lineage of career criminals. In several families this has been carried on for several generations.

Pound

Dunn

Schuersinger

Thorton

Wallace

Collett

Community Contacts

- **Father Maloney's BOYS' Haven**
- Campus on Goldsmith Ln. Is a foster home providing residential treatment for adolescent boys.

Independent Living Programs include Permanent Housing for homeless young adults with disabilities, Transitional Living to assist homeless youth as well as Independent Living arrangements for “recommitted” state youth male or female.

Boys' Haven has apartments for males and females that have been in foster care their entire lives and helping them transition into adulthood and helping them become independent. However often there are problems that occur when 17 to 21 year old kids of this nature are given their own apartment.

Community Contacts

- Boys' Haven has independent living apartments throughout Metro Louisville to include apartments on Beat One
- 1829 Payne Street apts. 8-12
- Frankfort Ave.

Community Contacts

- Recently Boys' Haven has put their more mature clients in the beat one area, since they are further away from the main campus. Which has reduced the trouble runs to these locations.

Community Contacts

- Boys' Haven contacts
- Main Campus 719-0039
- Jay Wilkinson Independent living supervisor
572-5397 (former LPD)
- Other case managers
 - Ogen Buckner 836-2007
 - Mark Hawkins 500-2740
 - Jason Mathews 802-8416
 - Erica (females) 939-0278

Community Contacts

Kentucky School for the Blind

- **The mission of the Kentucky School for the Blind is to provide comprehensive educational services to all Kentucky students who are blind and visually impaired, birth to 21**
- **1867 Frankfort Avenue**
Louisville, KY 40206
- **Phone number: 502-897-1583**
- Fax numbers: 502-897-2994 and 502-897-2850 Health Center Fax: 502-897-1282
- **Founded in 1842**
- **Manager:** Kathy Jones
- **Instructional Leader:** John Roberts
- **Director of Outreach Services:** Cathy Johnson

Community Contacts

- A Probation & Parole office is located in beat one at 225 North **Clifton Ave #7. Louisville**, KY 40206.
- Racheal Waddle, Assistant Supervisor 896-1775
- Office deals with people on Probation & Parole for the East-End and have people on P&P report to their office all the time
- Probation & Parole have a good working relationship with Metro Police, according to assistant Supervisor.

Neighborhood Associations

Clifton Community Council

- Neighborhood Contact **John Baker**
Email:johnbaker@bellsouth.net**Address:**2225 Sycamore Louisville KY 40206**Home:**(502) 893-0477
- **State Representative Reginald Meeks**
Email:srmeeks42@aol.com**Address:**2301 Osage Avenue Louisville Ky 40200**Home:**(502) 772-1095
- **JCPS School Board Member Steve Imhoff**
Email:spimhoff@bellsouth.net**Address:**128 Pennsylvania Avenue Louisville Ky 40206**Home:**(502) 897-9059 **Office:**(502) 899-2414 **Fax:**(502) 899-2415
- **Michael O'Leary Email:**mike-and-elwood@insightbb.com**Address:**1963 Payne Street Louisville Ky 40206**Home:**502 899-1364
- **Steve Imhoff Email:**spimhoff@bellsouth.net**Address:**128 Pennsylvania Avenue Louisville Ky 40206**Home:**502 899-2414
- Clifton Neighborhood Boundaries

North: Brownsboro Road

South: I-64

East: Ewing Ave.

West: Story Ave.

Neighborhood Associations

Crescent Hill Community Council

- **Jason Seiber, President, Email:** Jason@crescenthill.us
Address: Hillcrest Ave Louisville KY 40206
- **Kristin Kephart , Vice-President**
Email: kkephart@crescenthill.us **Address:** 333 S. Birchwood Av
Louisville KY 40206 **Home:** 894-8830
- **Joe Ward Secretary**
Email: bluegrass_joe@yahoo.com **Address:** 101 N. Crestmoor
Ave Louisville KY 40206 **Home:** (502) 897-7819
- **Brian Butler, TREASURER Home:** 502-899-5483

Neighborhood Associations

Frankfort Avenue Business Association

- **Officers**

President, John Johnson, *The Wine Rack*

V.P. Marketing, Don Burch, *Quest Outdoors*

V.P. Membership, Michael Reidy, *The Irish Rover*

V.P. FAT Friday, Liz Adamczak, *Margaret's Consignments*

Secretary FAT Friday, Nancy Alvey, *Crescent Hill Gallery*

Secretary, Kathleen Skaggs, *Allied Ready-Mix Co. LLC*

Treasurer, Bud Simmons, *Republic Bank*

- **Directors**

Cynthia Adelberg, *Clifton Center*

Emily Boone, *Licensed Clinical Social Worker*

Dr. Barbara Bower, *CH United Methodist Church*

Margaret Browning, *Margaret's Consignments*

Michele Craig, *Fam Tech*

Helen Ellis, *Café Lou Lou*

Gene Hewitt, *Hadley Pottery*

Larry Reaves, *Semonin Realtors*

Patrick Schmidt, *Attorney & CHCC liaison*

Roberta Williams, *American Printing House for the Blind*

The Southern Baptist Theological Seminary

2825 Lexington Road
Louisville, KY 40280
1-800-626-5525

- **Department of Safety and Security**
- Bob Perkins, Director of the Department of Safety and Security
Phone: 502-897-4459

Community Contacts



Founded 1833

- St. Joseph Children's Home
2823 Frankfort Avenue
Louisville, KY 40206
502-893-0241

VA Hospital

- VA Medical Center
800 Zorn Avenue
Louisville, KY 40206
Phone: (502) 287-4000



Beat One Parks

- **Kennedy Court Park**
- **225 Kennedy Ave., 40206**
(Kennedy Court off Frankfort Avenue)

Amenities:

Picnic tables
Playground

Size: Less than one acre

Acquired: 1974

Metro Council

Representative: Tina Ward-Pugh, 9th



Beat One Parks

- **Bingham Park**
- **160 Coral Ave., 40206**
(Coral Avenue off Frankfort Avenue)

Amenities:

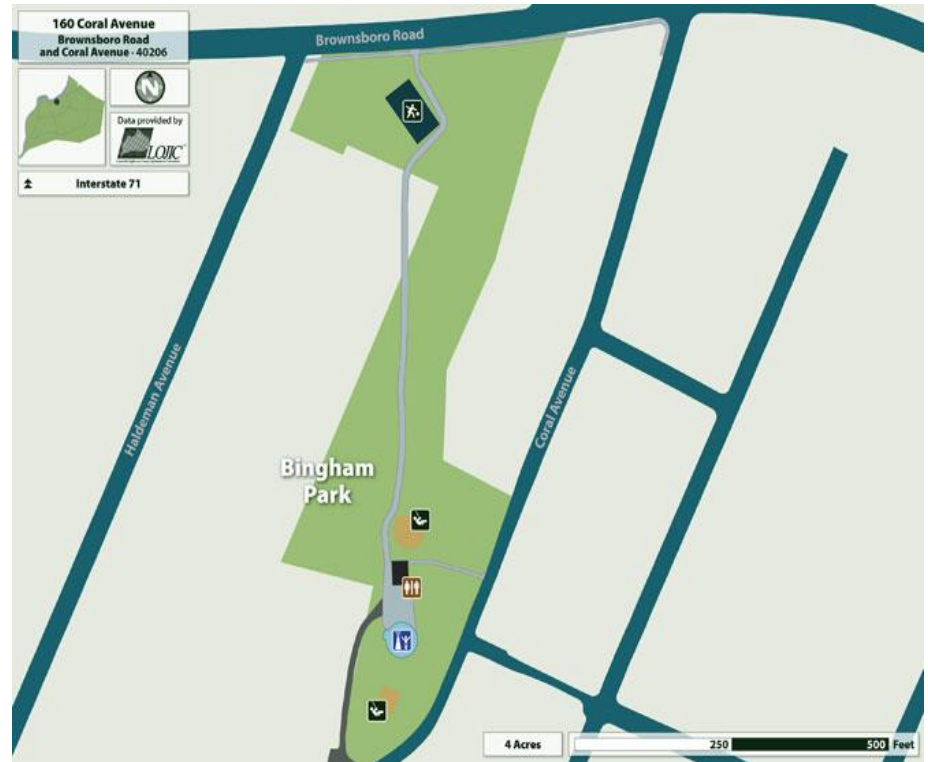
Basketball
Picnic tables
Playground
Restrooms - Open Seasonally
Spray pool

Size: 4 acres

Acquired: 1913

Metro Council Representative:

Tina Ward-Pugh, 9th



Beat One Parks

- **Clifton Park**
- **133 N. Charlton St., 40206**
(Arlington Avenue and Charlton Street)

Amenities:

Basketball
Grills
Picnic tables
Playground
Tennis

Size: 1 Acre

Acquired: 1976

Metro Council Representative:

Tina Ward-Pugh



Beat One Parks

- **Louisville Soccer Park**
- **2050 River Rd., 40206**
(River Road and Edith Avenue)

• **Amenities:**

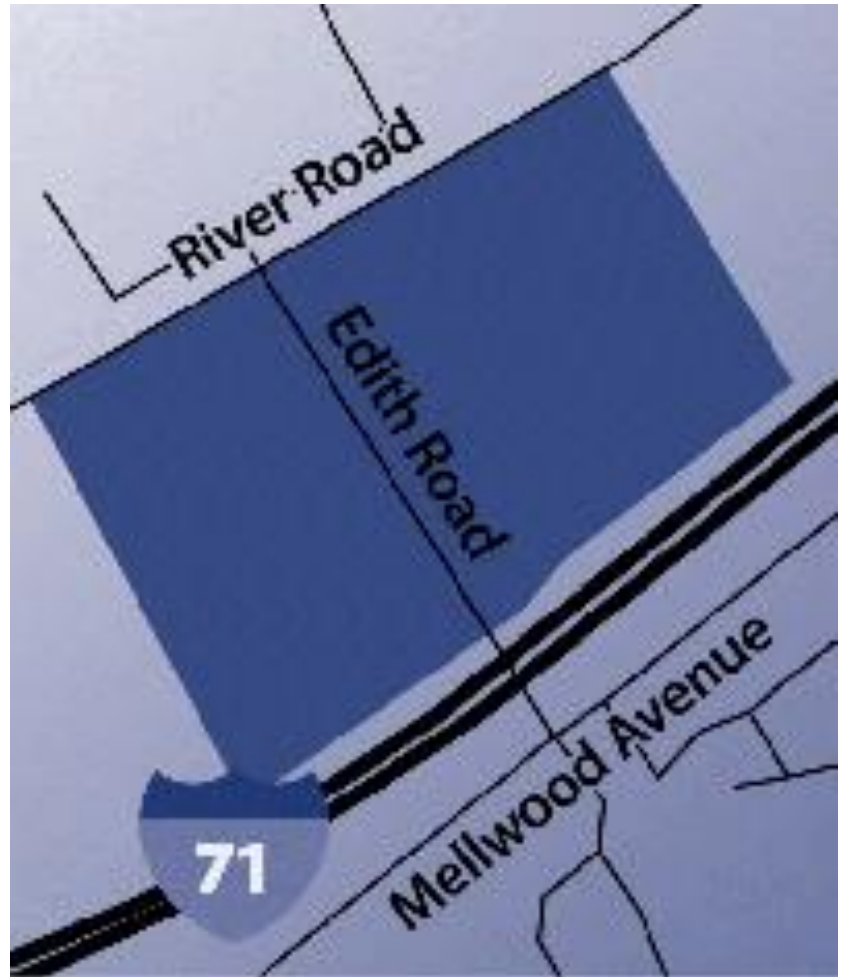
Concessions
Restrooms
Soccer (11)

Size: 55 acres

Acquired: 1999

Metro Council

Representative: Tina Ward-Pugh, 9th



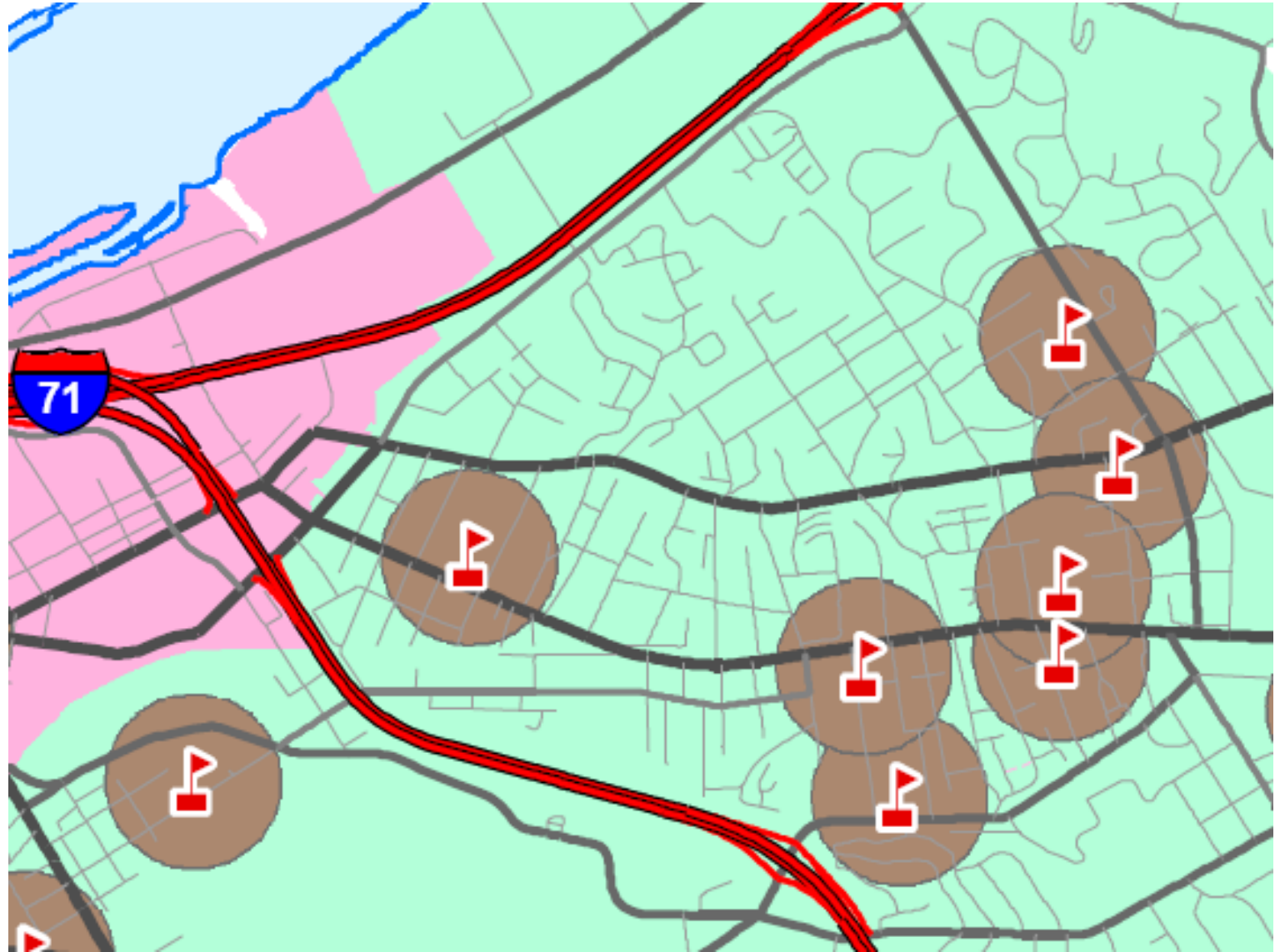
Public Schools

- **BARRET TRADITIONAL MIDDLE SCHOOL** (Students: 661; Location: 2561 GRINSTEAD DRIVE, LOUISVILLE, KY; Grades: 06 - 08)
- **FIELD ELEMENTARY SCHOOL** (Students: 359; Location: 120 SACRED HEART LN, LOUISVILLE, KY; Grades: PK - 05)
- **SAINT JOSEPH ALTERNATIVE SCHOOL** (Students: 8; Location: 2823 FRANKFORT AVE, LOUISVILLE, KY; Grades: KG - 07)
- **KENTUCKY SCHOOL FOR THE BLIND** (Location: 1867 FRANKFORT AVE, LOUISVILLE, KY; Grades: KG - 12)
-

Private Schools

- **SACRED HEART MODEL SCHOOL** (Students: 368; Location: 3121 LEXINGTON ROAD, LOUISVILLE, KY; Grades: KG - 8)
- **ST LEONARD ELEMENTARY SCHOOL** (Students: 173; Location: 440 ZORN AVENUE, LOUISVILLE, KY; Grades: KG - 8)
- **ST JOSEPH SCHOOL** (Students: 130; Location: 1420 E WASHINGTON ST, LOUISVILLE, KY; Grades: PK - 8)
- **URSULINE MONTESSORI SCHOOL** (Students: 128; Location: 3105 LEXINGTON RD, LOUISVILLE, KY; Grades: UG - UG)
- **KINDER CARE LEARNING CTR #420** (Students: 16; Location: 730 ZORN AVENUE, LOUISVILLE, KY; Grades: PK - KG)

Schools with sex offender radius



Sex Offenders Beat One

- **Reg**
ID: 189**Name:** COFFMAN, THOMAS ALBERT**Aliases:** COFFMAN, THOMAS A C
OFFMAN, THOMAS**Birth**
Date: 11/23/1949**Sex:** MALE
Race: WHITE**Height:** 6 FEET 00
INCHES**Weight:** 185
LBS**Hair Color:** UNKNOWN OR BALD
Eye Color: BROWN
- 2025 BROWNSBORO ROAD # 312
LOUISVILLE KY 40206
JEFFERSON COUNTY
- RAPE 3RD DEGREE Age of Victim: 15



Sex Offenders Beat One

- **Reg**
ID: 2398**Name:** COURTNEY, WILLIAM J
Aliases: COURTNEY, WILLIAM JOSEPH
COURTNEY, JOSEPH COURTNEY, WILLIAM
Birth Date: 09/30/1962**Sex:** MALE
Race: WHITE **Height:** 5 FEET 09 INCHES
Weight: 208 LBS **Hair Color:** BROWN
Eye Color: BROWN
- 319 IDLEWYDLE # 6
LOUISVILLE KY 40206
JEFFERSON COUNTY
Offenses Requiring Registration:
Offenses: [510.090](#) - SODOMY 3RD DEGREE
[510.110](#) - SEXUAL ABUSE 1ST DEGREE
[510.070](#) - SODOMY 1ST DEGREE
Age of Victim: 13



Sex Offenders Beat One

- **Reg**
ID: 7080**Name:** DEVER, ROBERT **Aliases:** DEVER, ROBERT WILLIAM JR DEVER, ROBERT WILLIAM **Birth Date:** 10/19/1955**Sex:** MALE
Race: WHITE **Height:** 5 FEET 06 INCHES**Weight:** 300 LBS **Hair Color:** BROWN
Eye Color: BROWN
- 2510 LINDSAY AVE APT B-3
LOUISVILLE KY 40206
JEFFERSON COUNTY
Offenses Requiring Registration: ***** - CRIMES FROM OTHER STATES
Age of Victim: 13



Major facilities with environmental interests Beat 1

- **LOUISVILLE PAVING** (1801 PAYNE STREET in LOUISVILLE, KY)
AIR SYNTHETIC MINOR (AIRS/AFS)
(Integrated Compliance Information System) - ICIS-04-1999-0230,
FORMAL ENFORCEMENT ACTION
COMPLIANCE ACTIVITY (Tracking inspections of insecticide,
fungicide, and rodenticide, and toxic substances)
CRITERIA AND HAZARDOUS AIR POLLUTANT INVENTORY
(Inventory of air pollution sources)
Conditionally Exempt Small Quantity Generators, less than 100
kg/month of hazardous waste (Resource Conservation and
Recovery Act (tracking hazardous waste)) - notification
Business SIC classification: HIGHWAY AND STREET
CONSTRUCTION, EXCEPT ELEVATED HIGHWAYS; HEAVY
CONSTRUCTION; CONCRETE WORK; ASPHALT PAVING
MIXTURES AND BLOCKS
Organizations: LOUISVILLE PAVING CO., INC.
(CONTACT/OWNER)

Major facilities with environmental interests Beat 1

- LOUISVILLE, KY (2031 RIVER RD in LOUISVILLE, KY)
OIL CONTROL (Facility Response Plan for oil discharge)
National Pollutant Discharge Elimination System NON-MAJOR
(Tracking pollutant discharge elimination systems) - permit
National Pollutant Discharge Elimination System NON-MAJOR
(Tracking pollutant discharge elimination systems) - permit
Conditionally Exempt Small Quantity Generators, less than 100
kg/month of hazardous waste (Resource Conservation and
Recovery Act (tracking hazardous waste)) - notification
Business SIC classification: BOAT BUILDING AND REPAIRING;
ARRANGEMENT OF TRANSPORTATION OF FREIGHT AND
CARGO
Organizations: LOUISIANA DOCK COMPANY
(CONTACT/GENERAL) , LOUISIANA DOCK CO
(CONTACT/OWNER) , AMERICAN COMMERCIAL MARINE
SERVICE CO. (CONTACT/OWNER)
Alternative names: LOUISIANA DOCK CO

Major facilities with environmental interests Beat 1

- **D D WILLIAMSON & COMPANY INCORPORATED** (1901 PAYNE ST. in LOUISVILLE, KY)
AIR MINOR (AIRS/AFS)
(Integrated Compliance Information System) - ICIS-04-2003-2021, FORMAL ENFORCEMENT ACTION
TRI REPORTER (Tracking of toxic chemicals releasing facilities)
Business SIC classification: FLAVORING EXTRACTS AND FLAVORING SYRUPS

Tips on Responding to Crime Victims Who Are Blind or Visually Impaired (cont.)

- Offer to fill out forms and read aloud written information for victims. Explain what printed materials you are providing and make those materials available—as is legally required, with few exceptions, by ADA and Section 504—in alternative format, including large print, audiotape, computer diskette, and Braille, on request.
- Never pet guide dogs without permission. There is a special relationship between people who are blind and their dogs; the dogs are working animals that must not be distracted.
- Offer your arm, instead of holding the arm of victims, if they want you to guide them in moving around. Let victims take your arm from behind, just above the elbow. In this position, they can follow the motion of your body. Walk in a relaxed manner and expect victims to keep a half-step behind you so they can anticipate curbs and steps.
- Orient victims to their surroundings and give cues as to what lies ahead when guiding them. Close partially opened doors to cabinets, rooms, and cars that obstruct their path. Warn victims of hazardous objects around them. And be sure to make your warnings and directions specific, such as "straight in front of you," "two steps going up," and "directly to your left" rather than vague references like "at the front of the room" or "beside you."